



© This document is Copyright. It should not be relied on or used in circumstances other than those for which it was originally prepared and for which Cornwall County Council was originally commissioned. Cornwall County Council accepts no responsibility for this drawing to any other party other than the person(s) by whom it was commissioned.


Historic Environment Service (Projects)

 Kennall Building, Old County Hall,
 Station Road, Truro, Cornwall, TR1 3AY
 tel: 01872 323803 fax: 01872 323811
 email: hies@cornwall.gov.uk

Title
 Figure 8 Bronze Age sites

Key

-  Areas of archaeology (shown with gazetteer number and description)
-  Earthworks and walled features identified by assessment, shown where appropriate with gazetteer number and description




CORNWALL COUNTY COUNCIL
 Richard Fish
 Bsc CEng FICE MIHT
 DIRECTOR
 Planning, Transportation & Estates
 County Hall, Truro,
 Cornwall, TR1 3AY

Project Code	2005005
Project Manager	Peter Herring
Originator	Peter Dudley
Date	03-05

This map is based upon Ordnance Survey material with the permission of Ordnance Survey on behalf of the Controller of Her Majesty's Stationery Office © Crown Copyright. Unauthorised reproduction infringes Crown Copyright and may lead to prosecution or civil proceedings. CCC Licence No. 100019590 2004